 GPS Map Camera

Indore, Madhya Pradesh, India




Gate No.1, Sanwer Road, Opp. Reoti Range,
Jakhya, Indore, Madhya Pradesh 453555, India

Lat 22.803718° Long 75.856515°


Tuesday, 20/01/2026 12:16 PM GMT +05:30





GPS Map Camera




Indore, Madhya Pradesh, India 

Gate No.1, Sanwer Road, Opp. Reoti Range, Jakhya,
Indore, Madhya Pradesh 453555, India

Lat 22.802371° Long 75.856353°

Tuesday, 20/01/2026 12:25 PM GMT +05:30



EDUCATION

GPS Map Camera




Indore, Madhya Pradesh, India 


361, Shankheshwar City Rd, Premium Park Colony,
Bhawrasla, Indore, Madhya Pradesh 453555, India

Lat 22.799731° Long 75.857208°


Tuesday, 20/01/2026 12:41 PM GMT +05:30

Google



 GPS Map Camera



Indore, Madhya Pradesh, India 

Rv34+5gf, Jakhya, Indore, Madhya Pradesh 453555,
India

Lat 22.802844° Long 75.856358°


Tuesday, 20/01/2026 12:41 PM GMT +05:30



GPS Map Camera



Google

Indore, Madhya Pradesh, India 

Rv34+5gf, Jakhya, Indore, Madhya Pradesh 453555, India


Lat 22.802998° Long 75.856358°

Tuesday, 20/01/2026 12:40 PM GMT +05:30



GPS Map Camera




Indore, Madhya Pradesh, India 


Rv42+ggv, Divya Vihar Colony, Jakhya, Indore, Madhya Pradesh 453555, India

Lat 22.806368° Long 75.851263°

Tuesday, 20/01/2026 03:17 PM GMT +05:30




 GPS Map Camera

Indore, Madhya Pradesh, India 


Oriental University Ke Samnejakhaya Jalhya, Madhya Pradesh 453555, India, Indore, Madhya Pradesh 453555, India

Lat 22.805633° Long 75.857676°

Tuesday, 20/01/2026 03:10 PM GMT +05:30



Google



GPS Map Camera

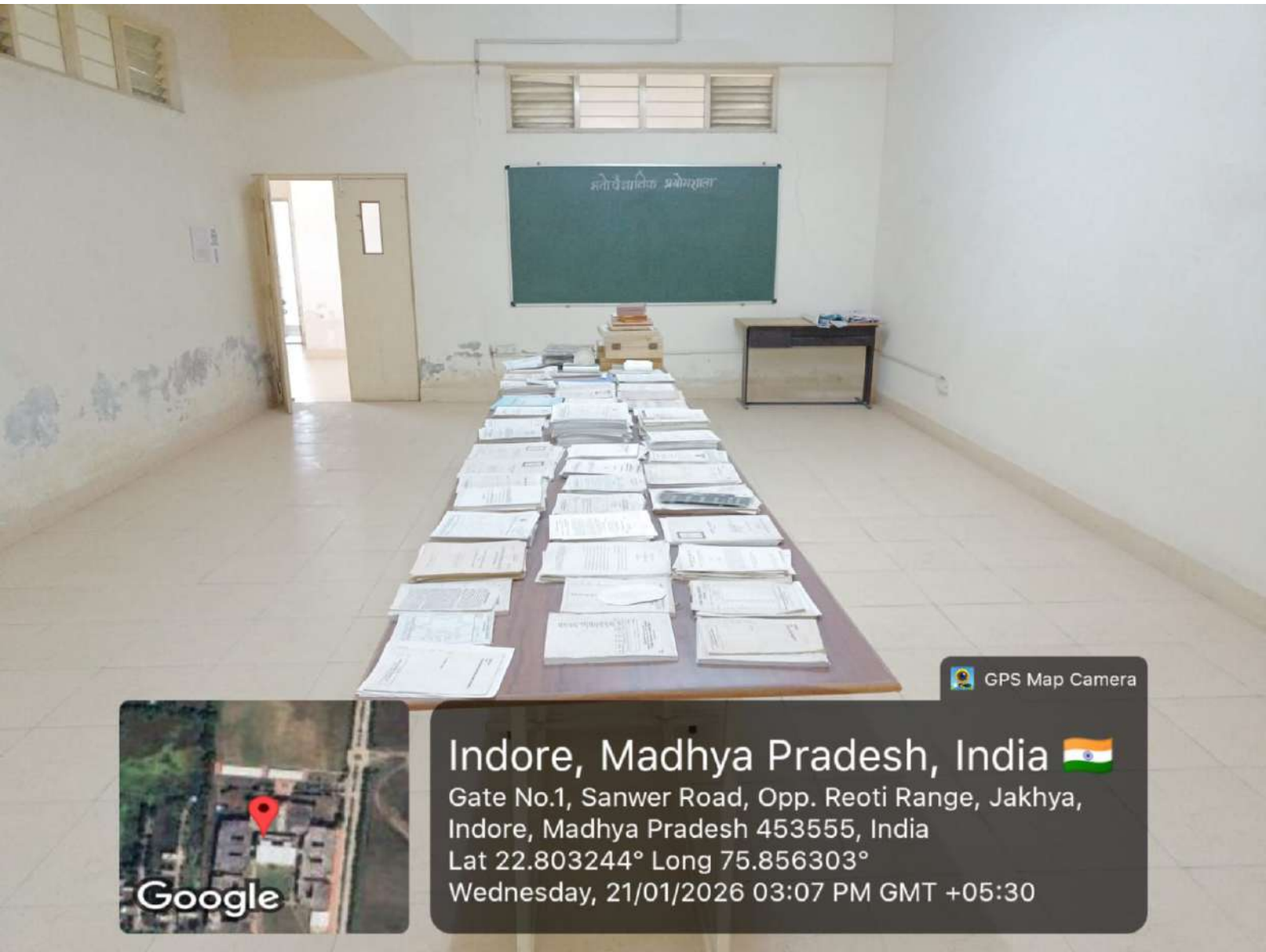


Indore, Madhya Pradesh, India

Oriental University Ke Samnejakhaya Jalhya, Madhya Pradesh 453555, India, Indore, Madhya Pradesh 453555, India


Lat 22.805631° Long 75.857679°

Tuesday, 20/01/2026 03:09 PM GMT +05:30



GPS Map Camera



Indore, Madhya Pradesh, India 


Gate No.1, Sanwer Road, Opp. Reoti Range, Jakhya,
Indore, Madhya Pradesh 453555, India

Lat 22.803244° Long 75.856303°

Wednesday, 21/01/2026 03:07 PM GMT +05:30



DRINKING
WATER

 GPS Map Camera

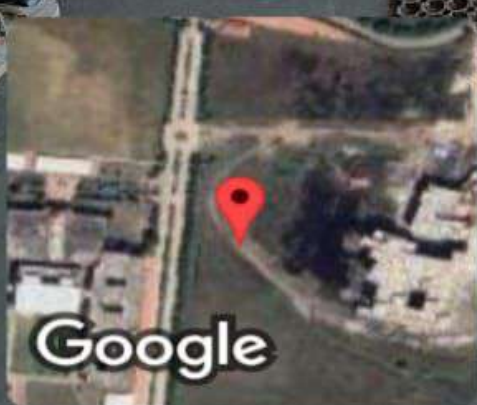
Indore, Madhya Pradesh, India




Gate No.1, Sanwer Road, Opp. Reoti Range,
Jakhya, Indore, Madhya Pradesh 453555, India

Lat 22.803427° Long 75.857703°

Tuesday, 20/01/2026 12:34 PM GMT +05:30





 GPS Map Camera



Indore, Madhya Pradesh, India



Rv34+5gf, Jakhya, Indore, Madhya Pradesh
453555, India


Lat 22.802793° Long 75.856171°

Tuesday, 20/01/2026 12:35 PM GMT +05:30



GPS Map Camera




Indore, Madhya Pradesh, India 

Rv34+5gf, Jakhya, Indore, Madhya Pradesh 453555, India

Lat 22.802662° Long 75.856346°


Tuesday, 20/01/2026 12:33 PM GMT +05:30



GPS Map Camera



Indore, Madhya Pradesh, India 
Gate No.1, Sanwer Road, Opp. Reoti Range, Jakhya,
Indore, Madhya Pradesh 453555, India
Lat 22.802783° Long 75.85666°
Wednesday, 21/01/2026 12:14 PM GMT +05:30



GPS Map Camera




Indore, Madhya Pradesh, India 

Gate No.1, Sanwer Road, Opp. Reoti Range, Jakhya,
Indore, Madhya Pradesh 453555, India

Lat 22.80282° Long 75.856651°

Wednesday, 21/01/2026 12:15 PM GMT +05:30



 GPS Map Camera




Indore, Madhya Pradesh, India 

Gate No.1, Sanwer Road, Opp. Reoti Range, Jakhya,
Indore, Madhya Pradesh 453555, India

Lat 22.803848° Long 75.857091°

Tuesday, 20/01/2026 12:19 PM GMT +05:30



GPS Map Camera



Indore, Madhya Pradesh, India

Gate No.1, Sanwer Road, Opp. Reoti Range, Jakhya,
Indore, Madhya Pradesh 453555, India

Lat 22.803462° Long 75.857087°

Tuesday, 20/01/2026 12:21 PM GMT +05:30



GPS Map Camera



Indore, Madhya Pradesh, India 

Rv34+5gf, Jakhya, Indore, Madhya Pradesh 453555, India

Lat 22.802986° Long 75.856504°

Tuesday, 20/01/2026 04:07 PM GMT +05:30



GPS Map Camera

Gmm



Indore, Madhya Pradesh, India 

Gate No.1, Sanwer Road, Opp. Reoti Range, Jakhya,
Indore, Madhya Pradesh 453555, India


Lat 22.803416° Long 75.855937°

Thursday, 22/01/2026 01:58 PM GMT +05:30



KOEL

GPS Map Camera

Indore, Madhya Pradesh, India 

Gate No.1, Sanwer Road, Opp. Reoti Range, Jakhya,
Indore, Madhya Pradesh 453555, India

Lat 22.803408° Long 75.85588°

Thursday, 22/01/2026 01:58 PM GMT +05:30

Google




KOEL
KOEL GREEN
BY KIPOR KAP
860 715 422
16x 23.204

GPS Map Camera



Google

Indore, Madhya Pradesh, India 

Gate No.1, Sanwer Road, Opp. Reoti Range, Jakhya,
Indore, Madhya Pradesh 453555, India

Lat 22.803406° Long 75.855885°

Thursday, 22/01/2026 02:00 PM GMT +05:30